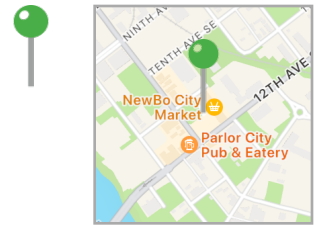
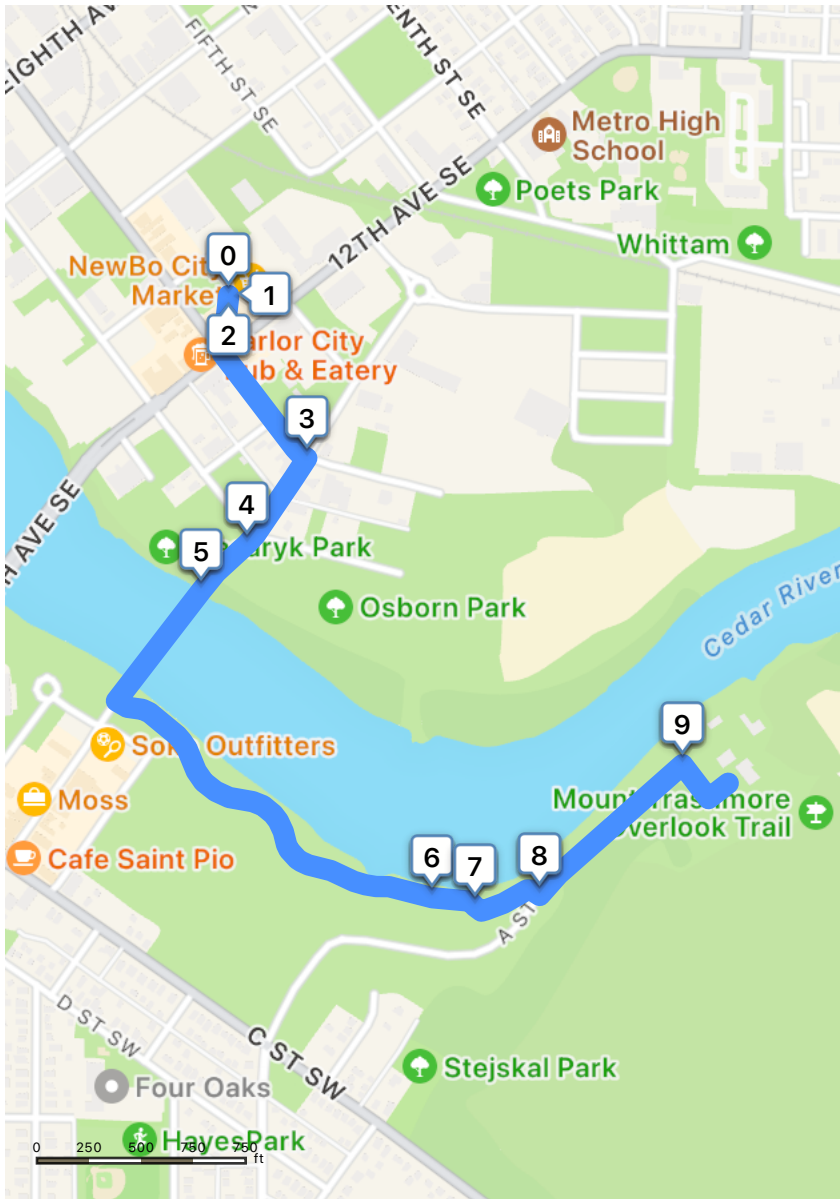
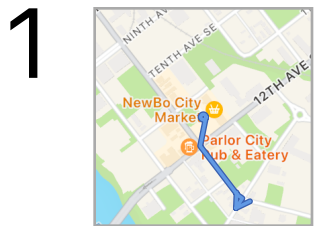
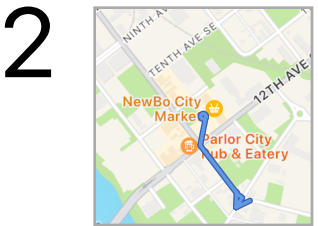
 **1.1 mi**  
22 minutes



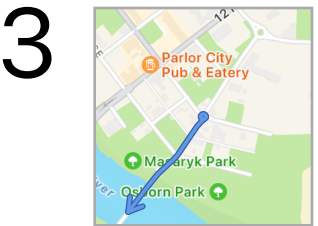
Start on Third St SE



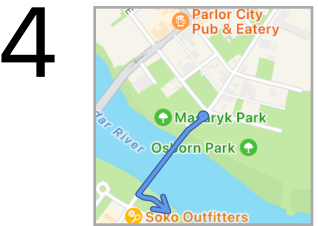
1  
In 260 ft,  
Take a left onto Third  
St SE




2  
In 590 ft (1 min),  
Take a right onto 16th  
Ave SE




3  
In 640 ft (3 min),  
Walk over the bridge,  
16th Ave SW



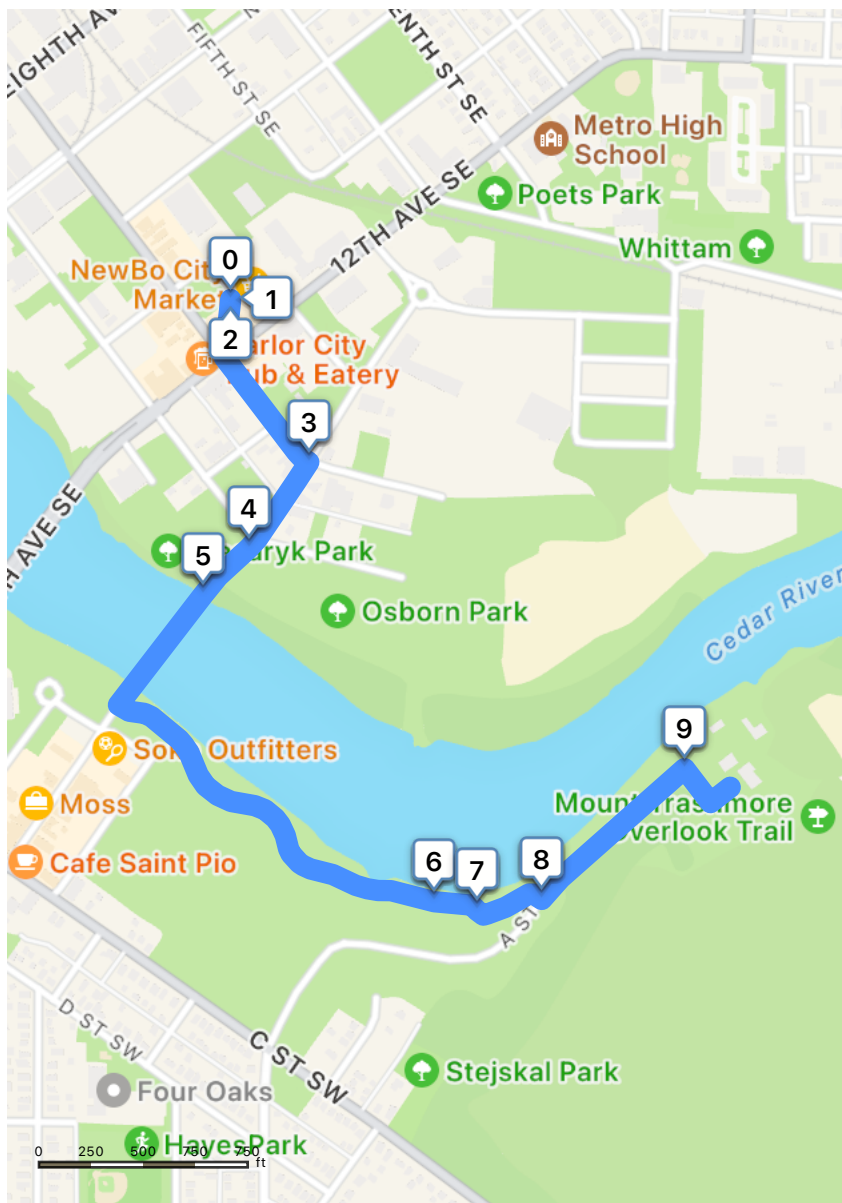
4  
In 710 ft (3 min),  
Take a left onto Cedar  
River Trail

 1100 Third St SE, Cedar Rapids

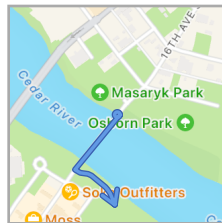
 2250 A St SW, Cedar Rapids



1.1 mi  
22 minutes



5



In 0.4 mi (3 min),  
Take a slight right  
turn onto Cedar River  
Trail

6



In 70 ft (8 min),  
Take a left onto the  
road

7



In 290 ft (1 min),  
Take a left onto A St  
SW

8



In 850 ft (2 min),  
Take a right onto the  
road



In 300 ft (4 min),  
Arrive at the  
destination

1100 Third St SE, Cedar  
Rapids

2250 A St SW, Cedar  
Rapids